
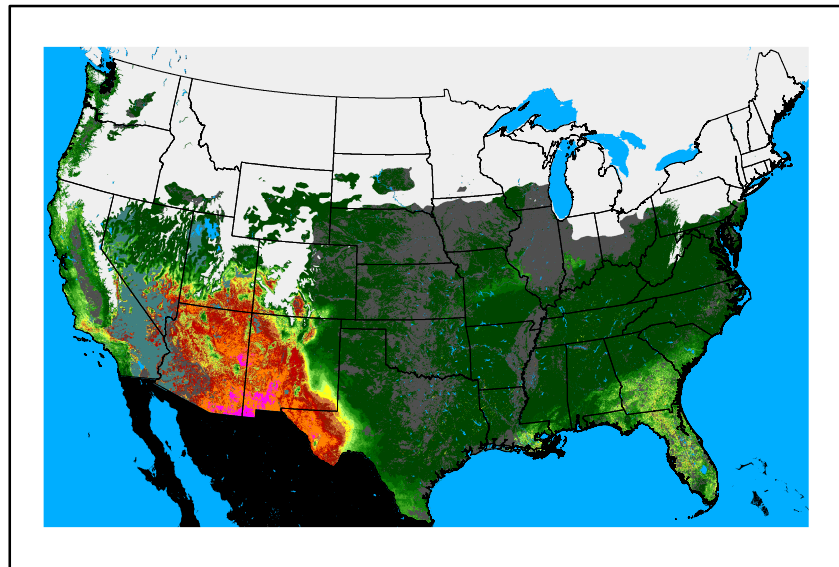


# WFPI & Meteorological Inputs


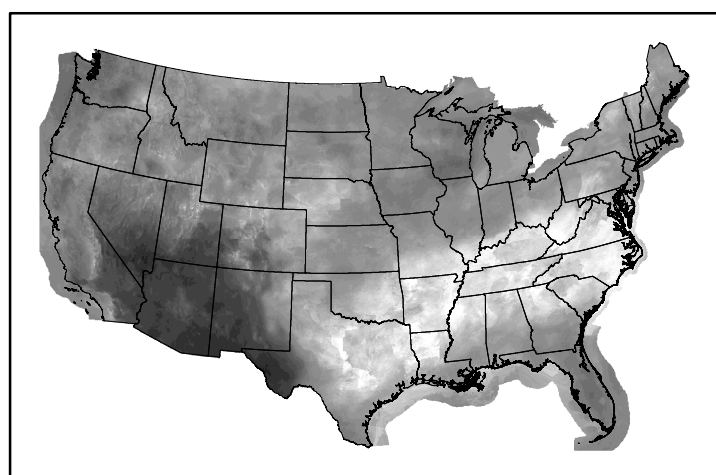
Day 1

2025-02-11


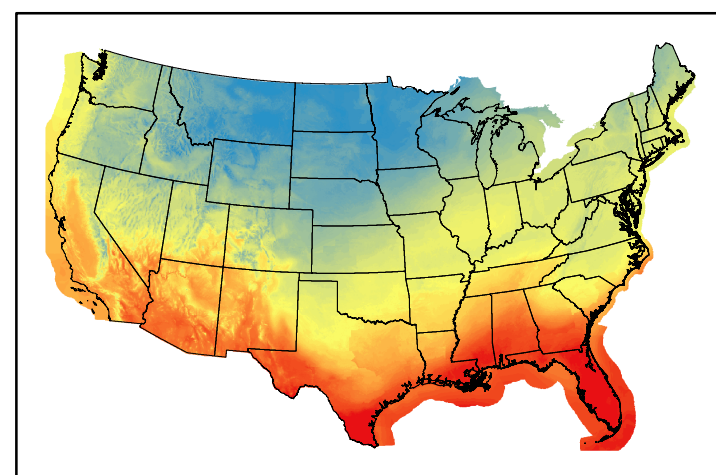
Computed on 2025-02-11




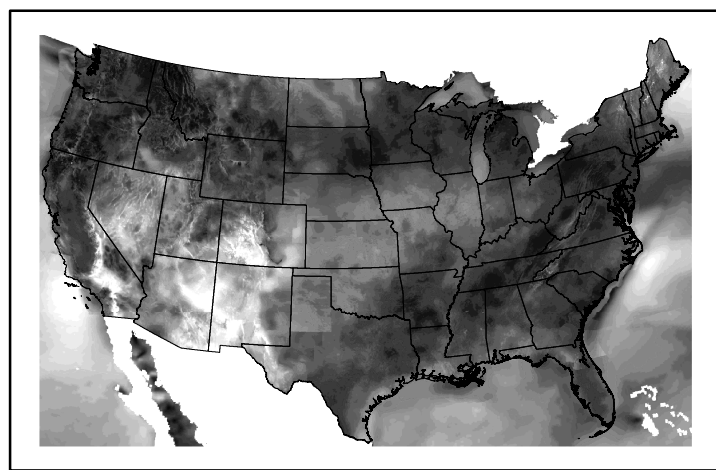
**WFPI**  
fp250211.bil




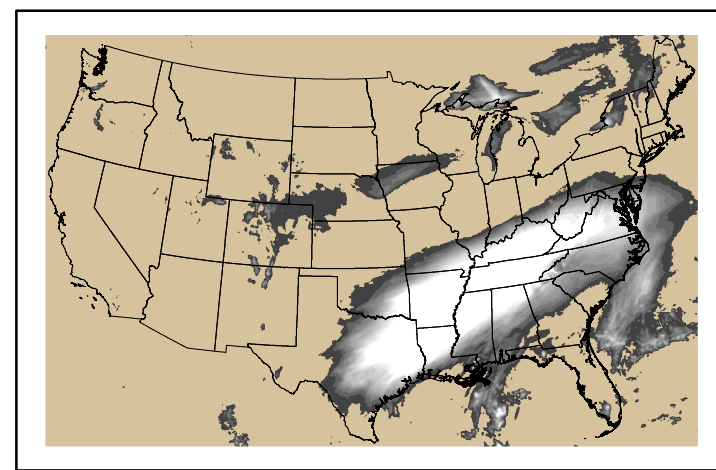
**10hr Fuel Moisture**  
mc10250211.bil




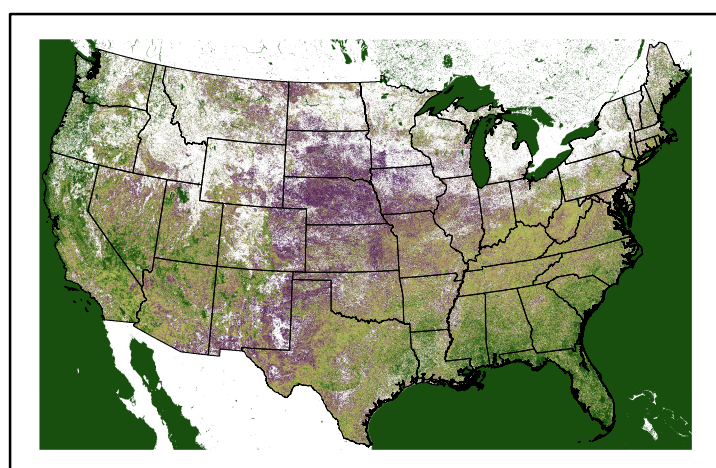
**Dry Bulb Temp**  
temp20250211.bil



**Wind Speed**  
wspd20250211.bil



**Precipitation**  
p24m\_2025021100f024.bil



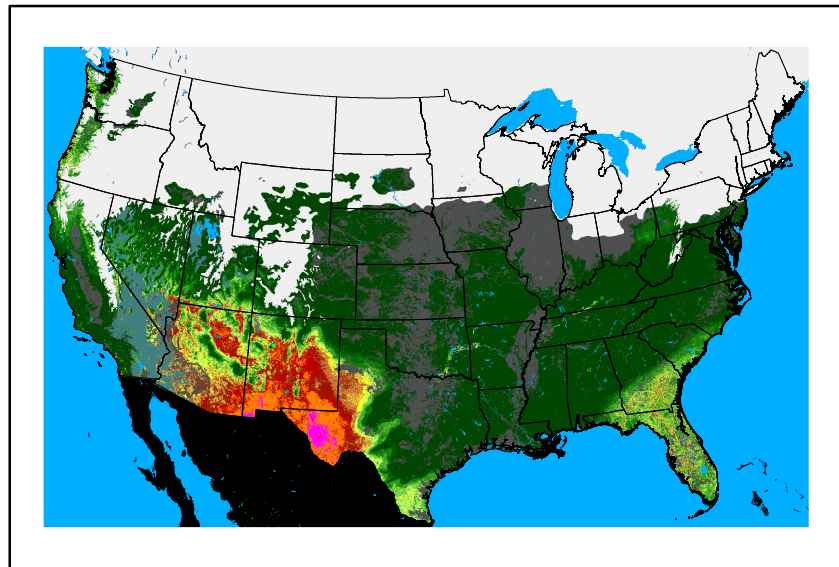
**Greenness**  
us25\_034040wk\_greenness.img

# WFPI & Meteorological Inputs

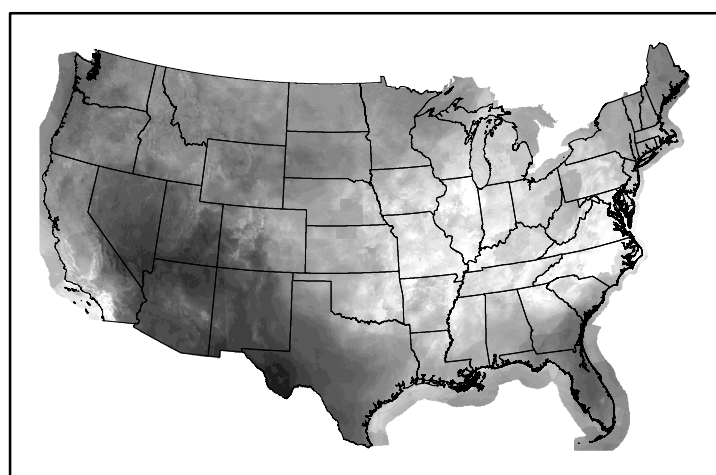
Day 2

2025-02-12

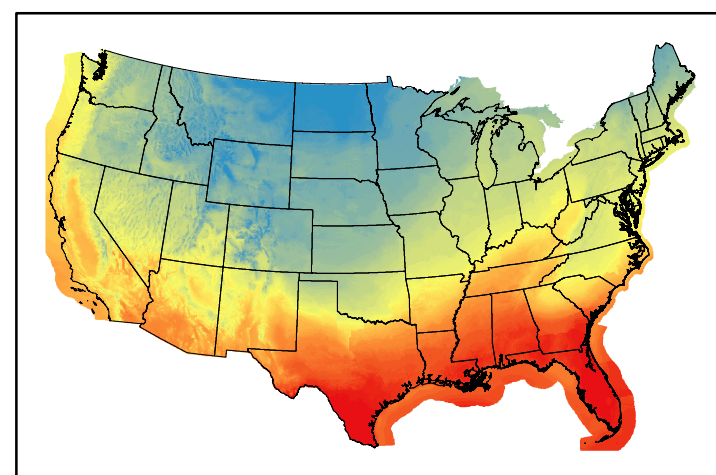
Computed on 2025-02-11



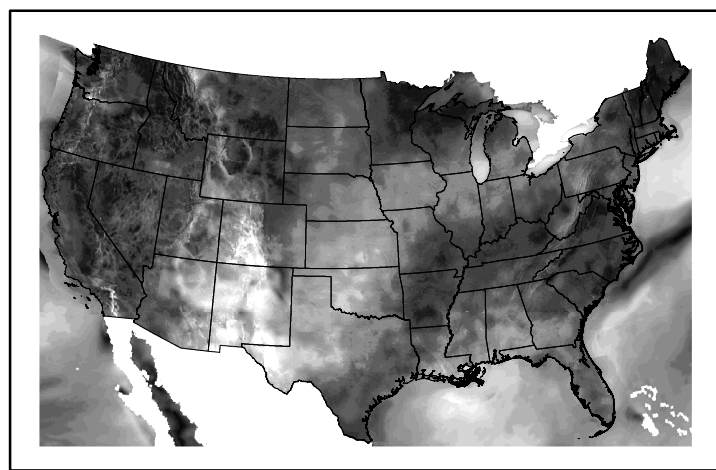
**WFPI**  
fp250212.bil



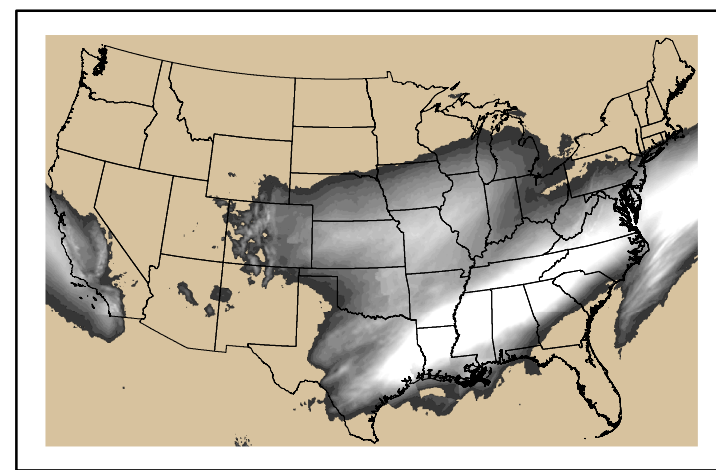
**10hr Fuel Moisture**  
mc10250212.bil



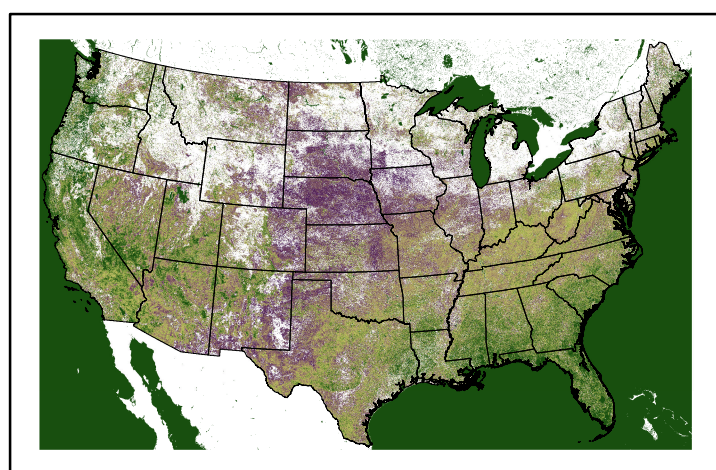
**Dry Bulb Temp**  
temp20250212.bil



**Wind Speed**  
wspd20250212.bil



**Precipitation**  
p24m\_2025021100f048.bil




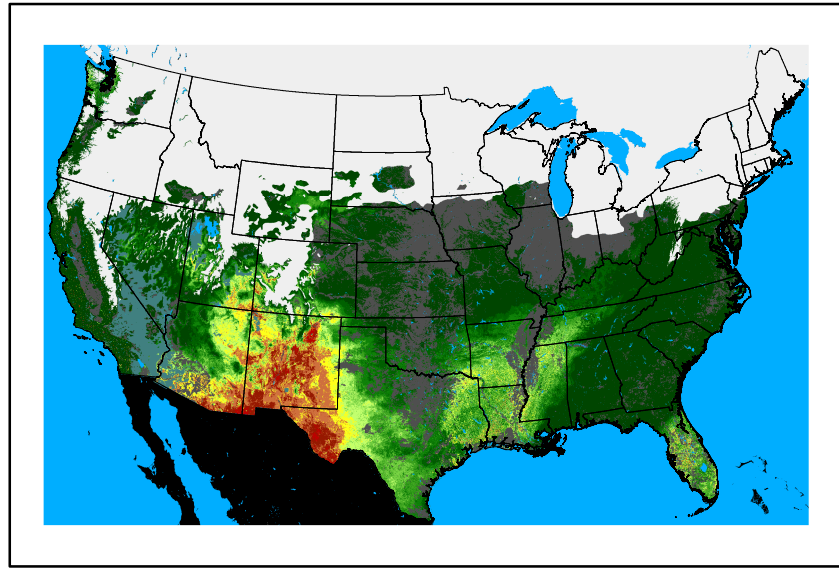
**Greenness**  
us25\_034040wk\_greenness.img

# WFPI & Meteorological Inputs

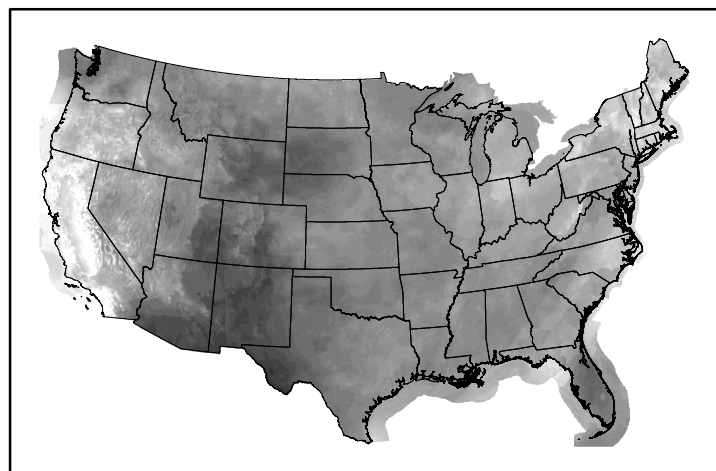
Day 3

2025-02-13

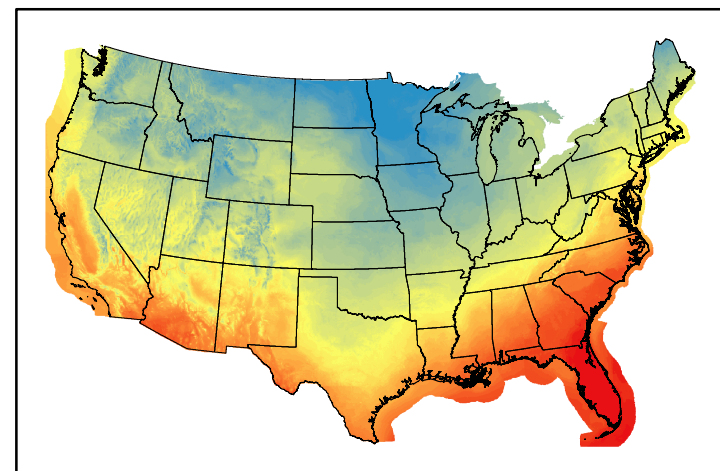
Computed on 2025-02-11



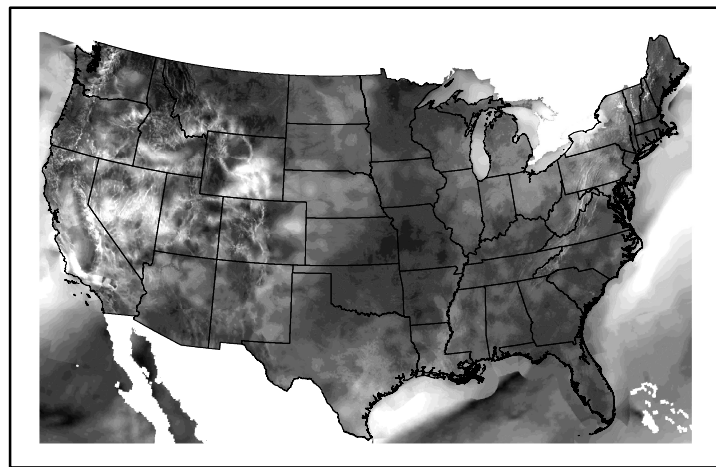
**WFPI**  
fp250213.bil



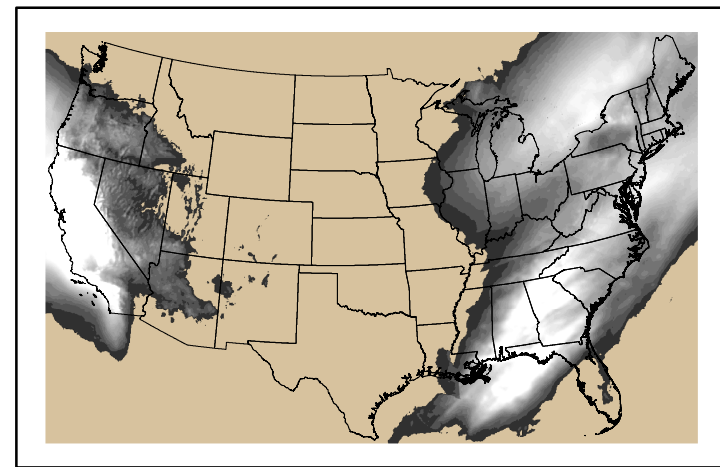
**10hr Fuel Moisture**  
mc10250213.bil



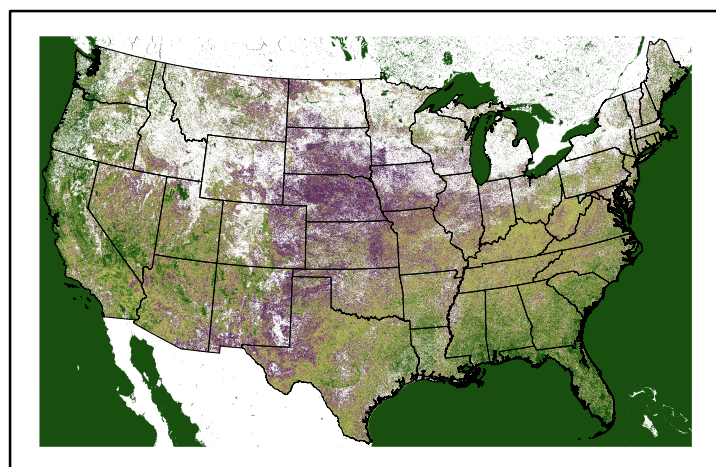
**Dry Bulb Temp**  
temp20250213.bil



**Wind Speed**  
wspd20250213.bil



**Precipitation**  
p24m\_2025021100f072.bil




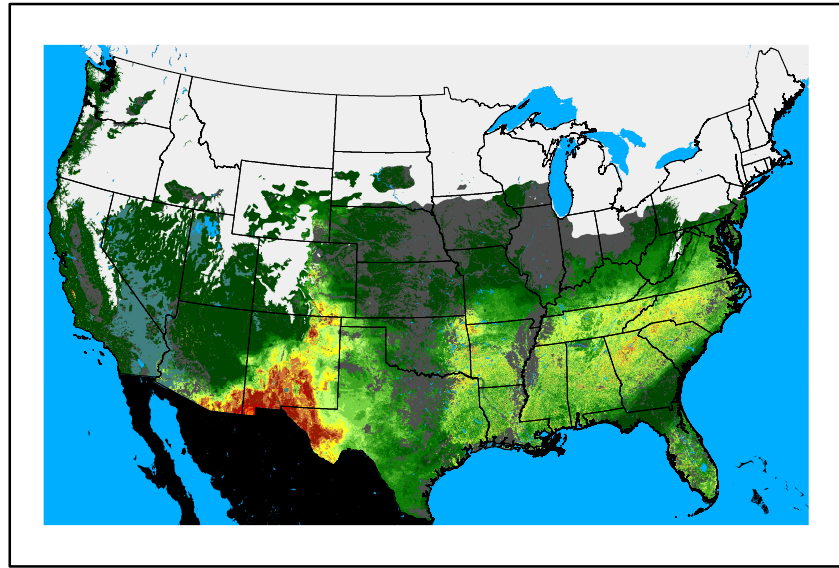
**Greenness**  
us25\_034040wk\_greenness.img

# WFPI & Meteorological Inputs

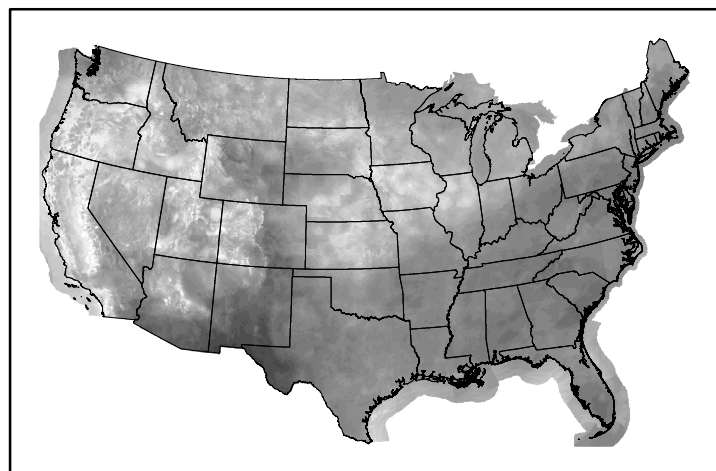
Day 4

2025-02-14

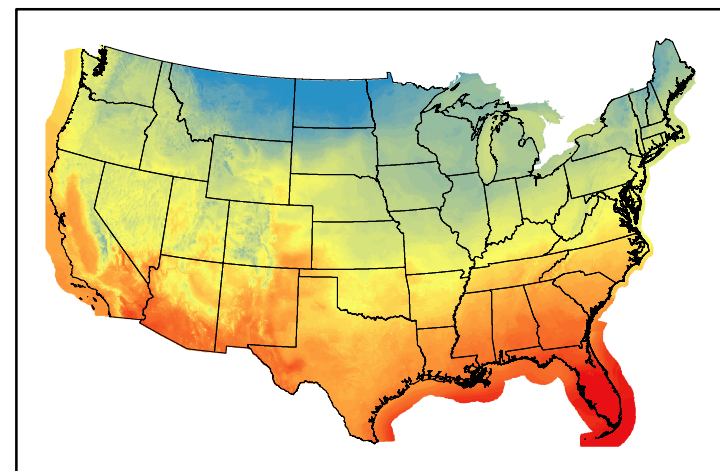
Computed on 2025-02-11



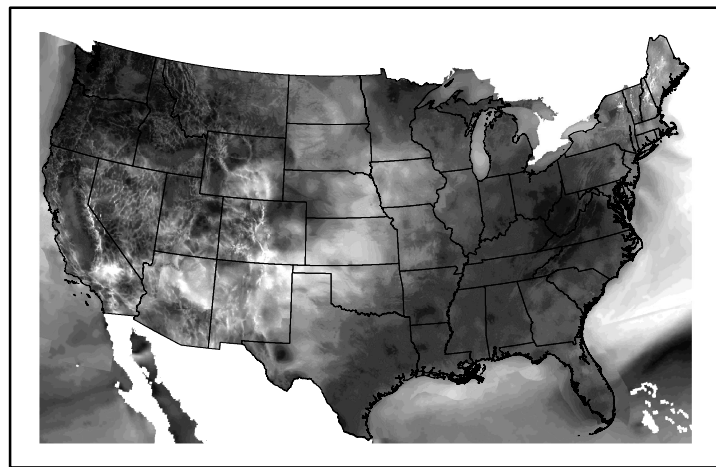
**WFPI**  
fp250214.bil



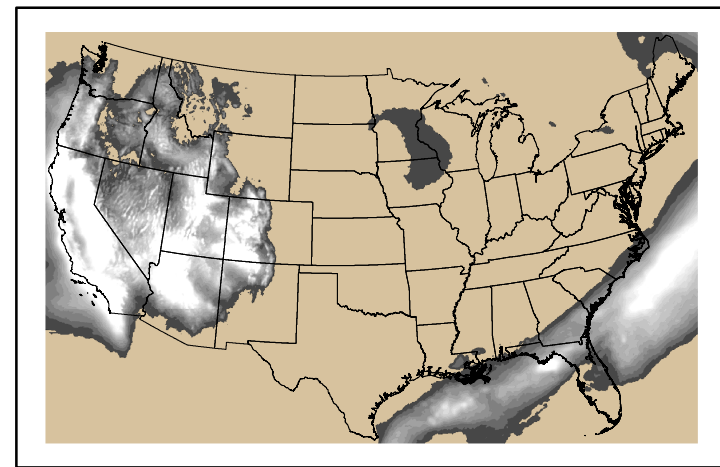
**10hr Fuel Moisture**  
mc10250214.bil



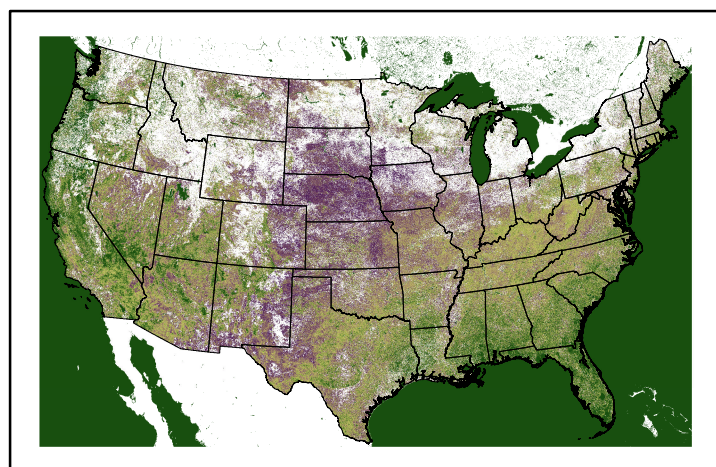
**Dry Bulb Temp**  
temp20250214.bil



**Wind Speed**  
wspd20250214.bil



**Precipitation**  
p24m\_2025021100f096.bil




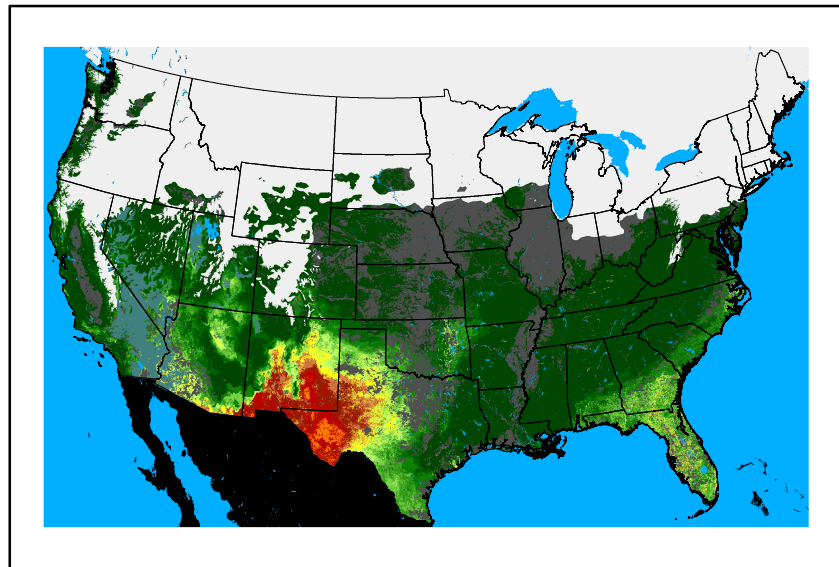
**Greenness**  
us25\_034040wk\_greenness.img

# WFPI & Meteorological Inputs


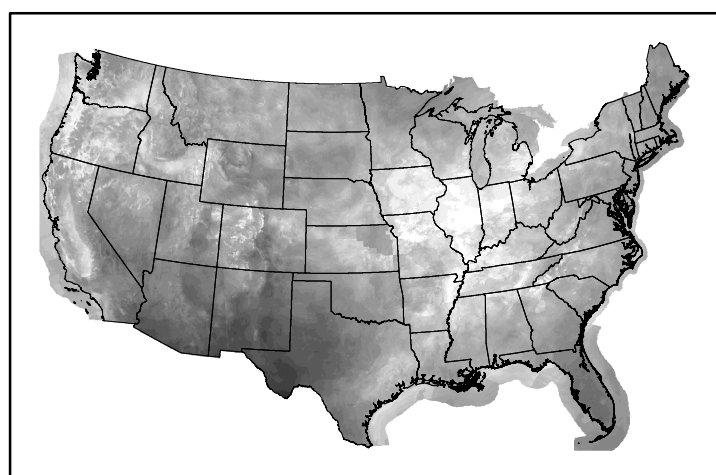
Day 5

2025-02-15


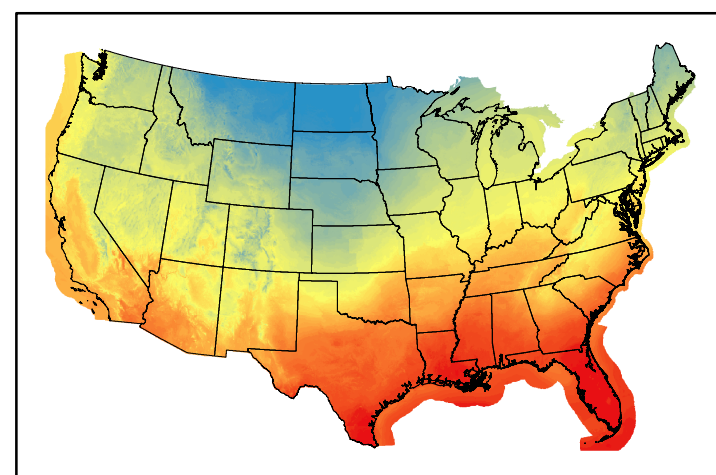
Computed on 2025-02-11



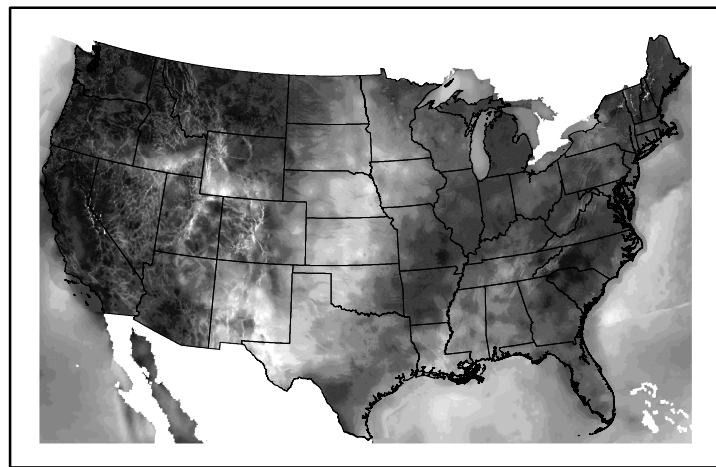
**WFPI**  
fp250215.bil




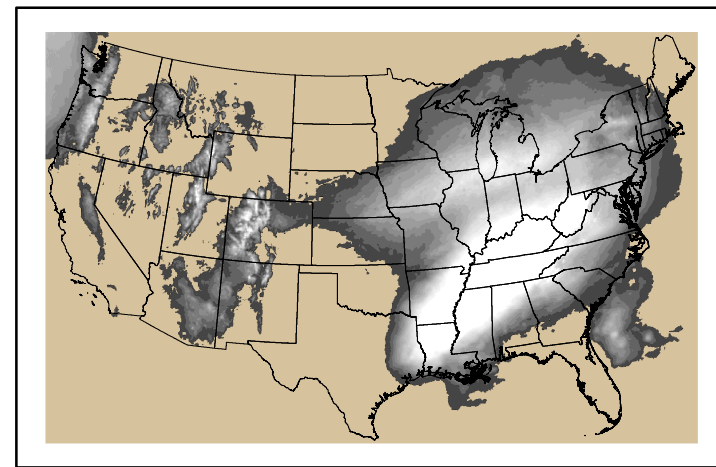
**10hr Fuel Moisture**  
mc10250215.bil




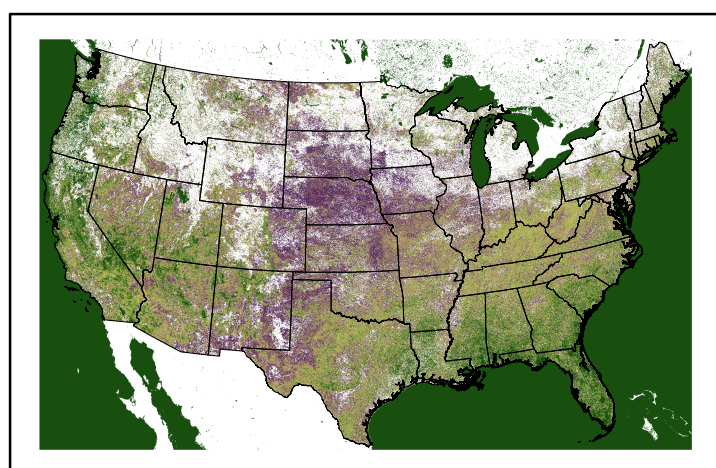
**Dry Bulb Temp**  
temp20250215.bil



**Wind Speed**  
wspd20250215.bil



**Precipitation**  
p24m\_2025021100f120.bil




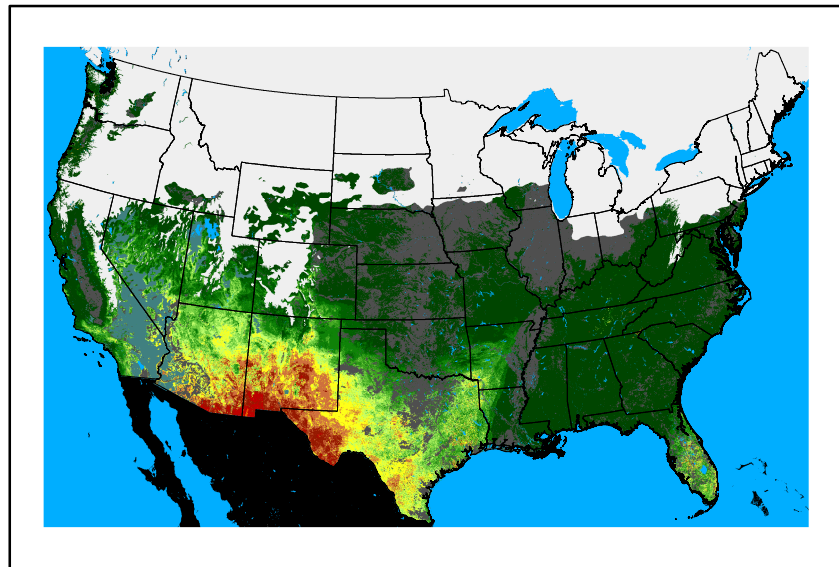
**Greenness**  
us25\_034040wk\_greenness.img

# WFPI & Meteorological Inputs


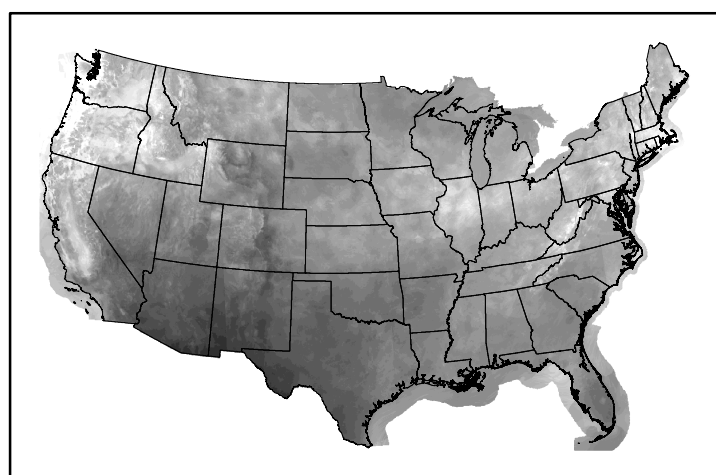
Day 6

2025-02-16


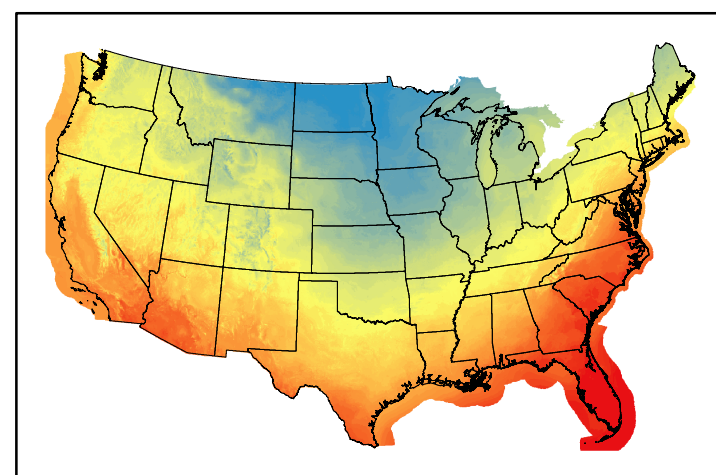
Computed on 2025-02-11




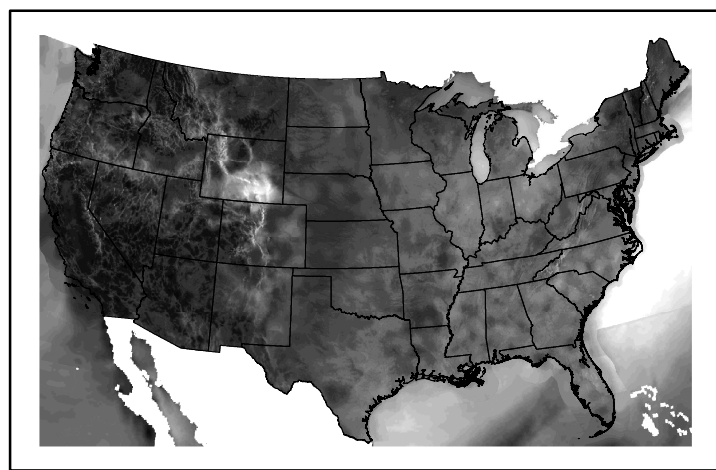
**WFPI**  
fp250216.bil




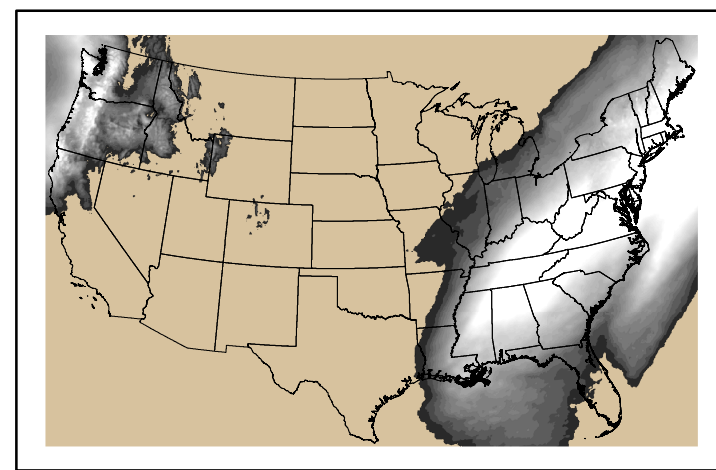
**10hr Fuel Moisture**  
mc10250216.bil



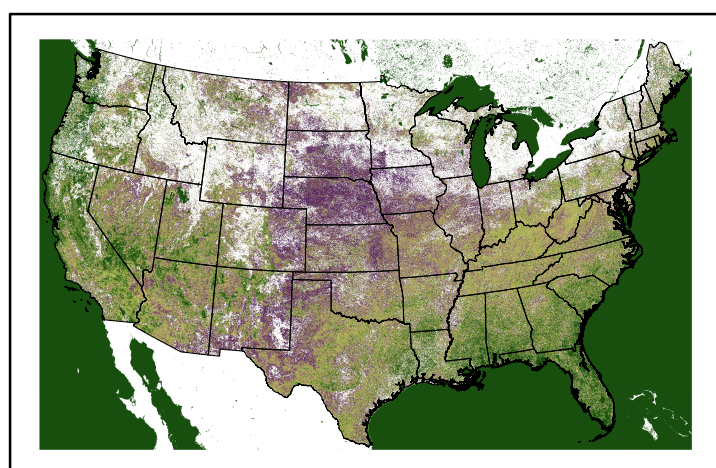
**Dry Bulb Temp**  
temp20250216.bil



**Wind Speed**  
wspd20250216.bil



**Precipitation**  
p24m\_2025021100f144.bil



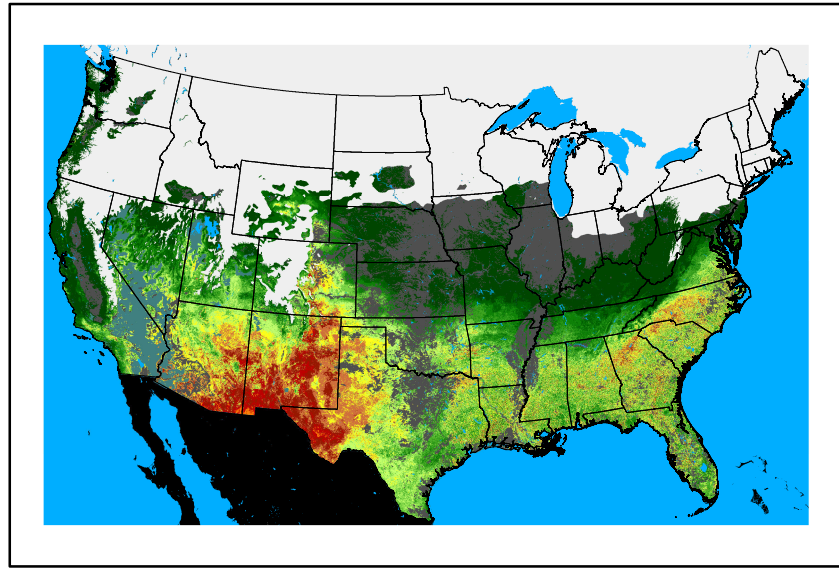
**Greenness**  
us25\_034040wk\_greenness.img

# WFPI & Meteorological Inputs

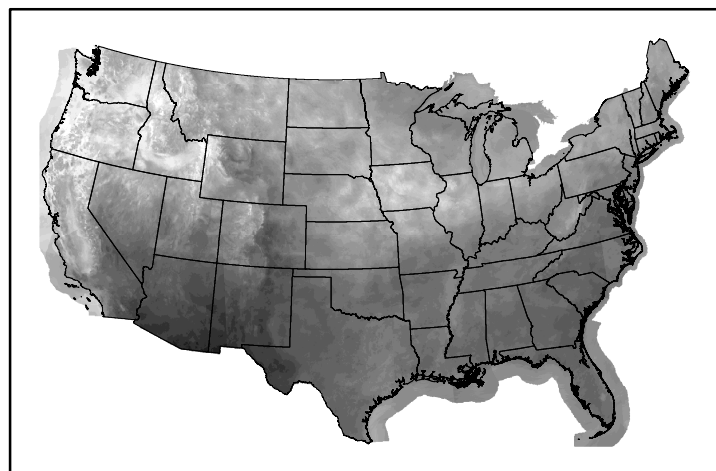
Day 7

2025-02-17

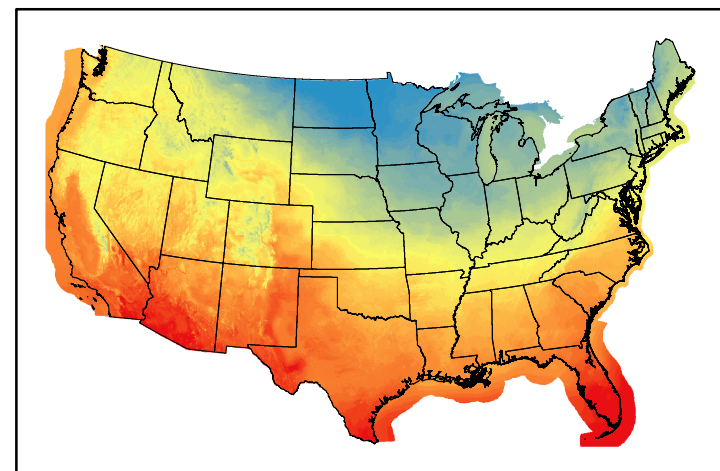
Computed on 2025-02-11



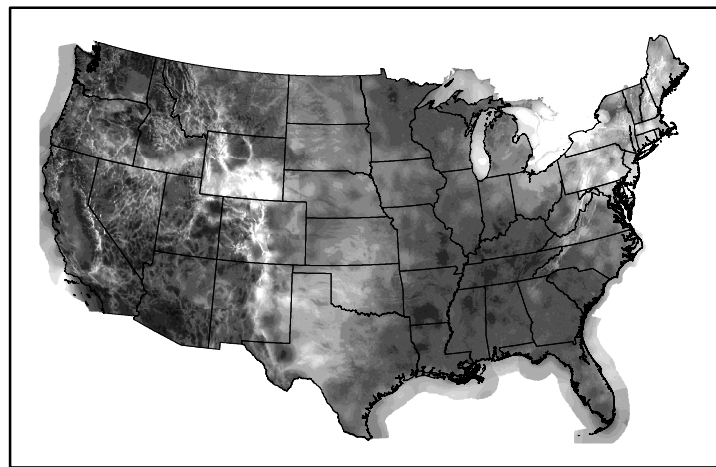
**WFPI**  
fp250217.bil



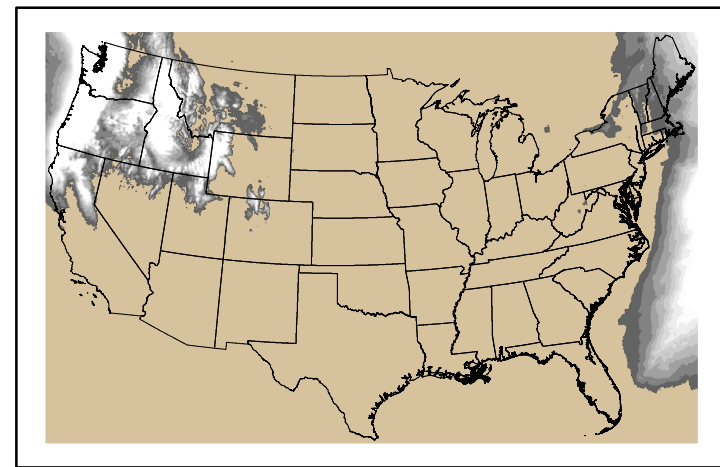
**10hr Fuel Moisture**  
mc10250217.bil



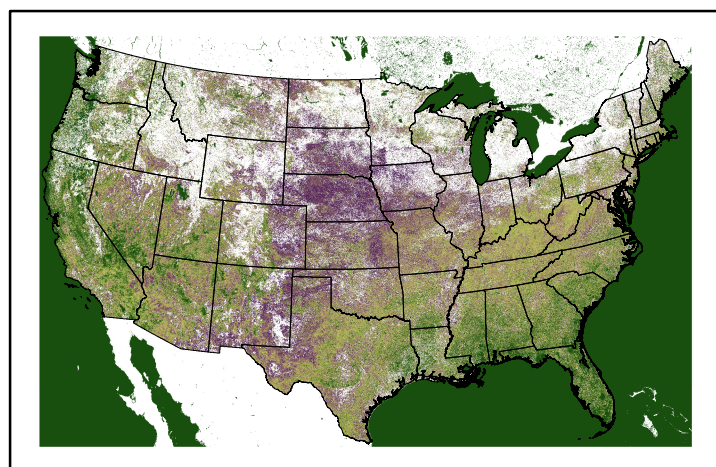
**Dry Bulb Temp**  
temp20250217.bil



**Wind Speed**  
wspd20250217.bil



**Precipitation**  
p24m\_2025021100f168.bil



**Greenness**  
us25\_034040wk\_greenness.img