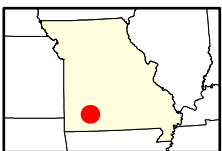
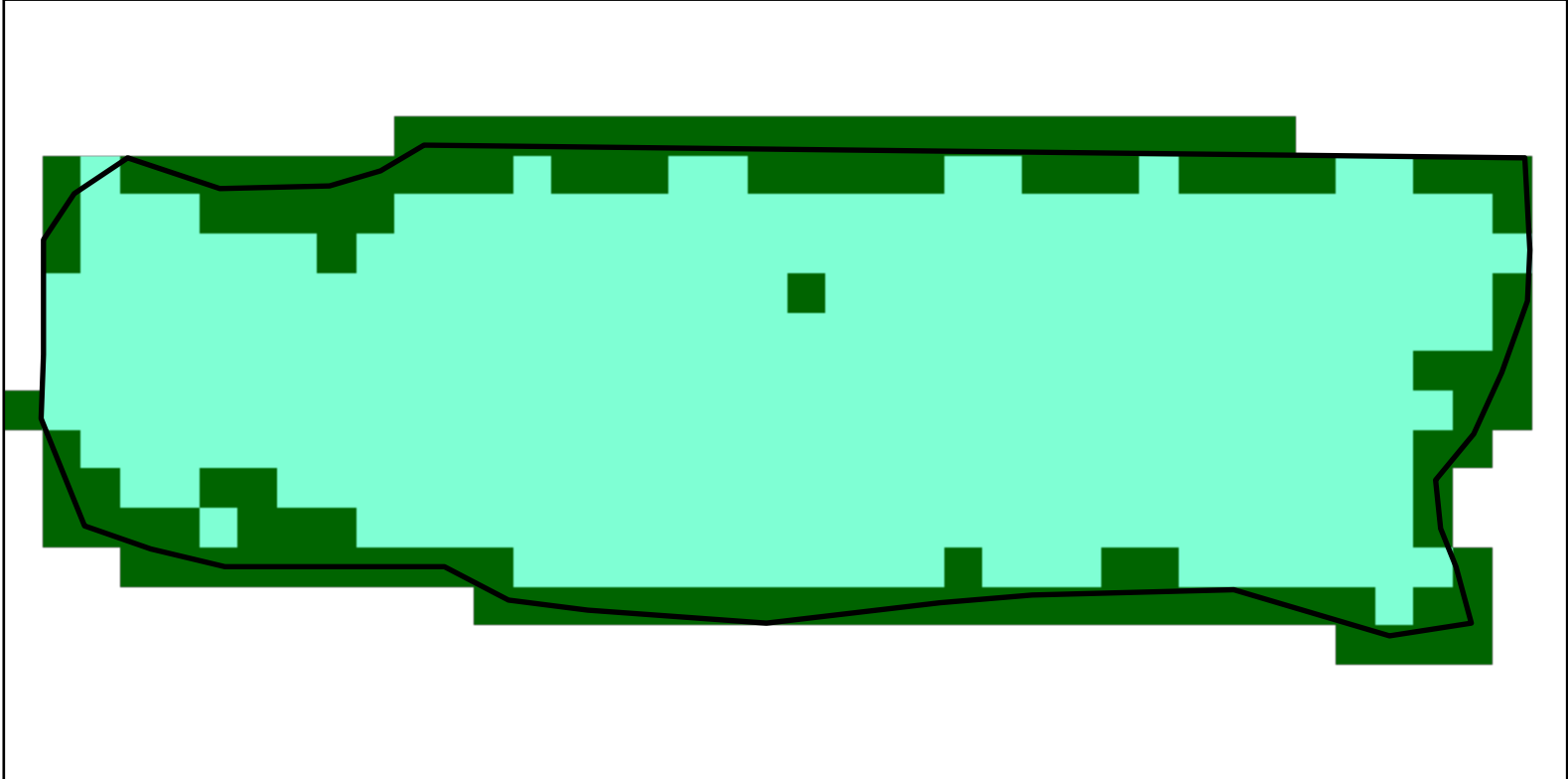



# 2024 Missouri: WICR NORTH UNIT

mo3711909341620241212



Latitude: 37° 07' 04.8"  
Longitude: -93° 25' 01.2"  
Fire Ignition Date: December 12, 2024  
Assessment Type: Initial  
Pre-Fire Image Date: December 06, 2024 (S2A)  
Post-Fire Image Date: December 18, 2024 (S2B)



This map portrays fire severity for the fire specified in the map title and summarizes proportions of fire severity classes. These data are produced under the National Burn Severity Mapping Project (NBSMP) jointly implemented by the USGS EROS and the NPS. The NBSMP ascertains the locations of fires based upon special requests from NPS staff members. The NBSMP reserves the right to correct, update or modify geospatial inputs to this map without notification.

\* Areas in either the pre-fire or post-fire reflectance imagery containing clouds, snow, shadows, smoke, significantly sized water bodies, missing lines of image data, etc.

0 0.08 0.16 Miles

## Acreage of Burn Severity

Burn Severity	Acres
Unburned to Low	15
Low	74
Moderate	0
High	0
Increased Greenness	0
Non-Processing Area Mask*	0
<b>Total</b>	<b>89</b>