
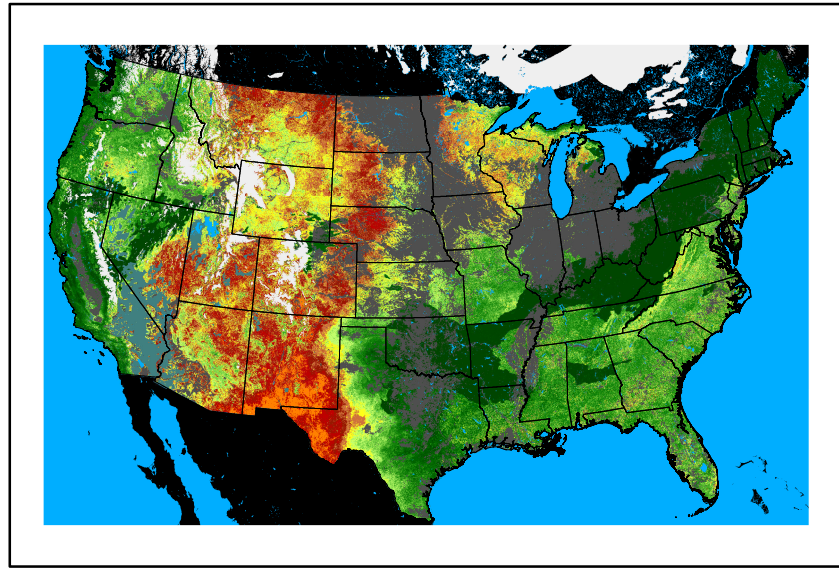


# WFPI & Meteorological Inputs


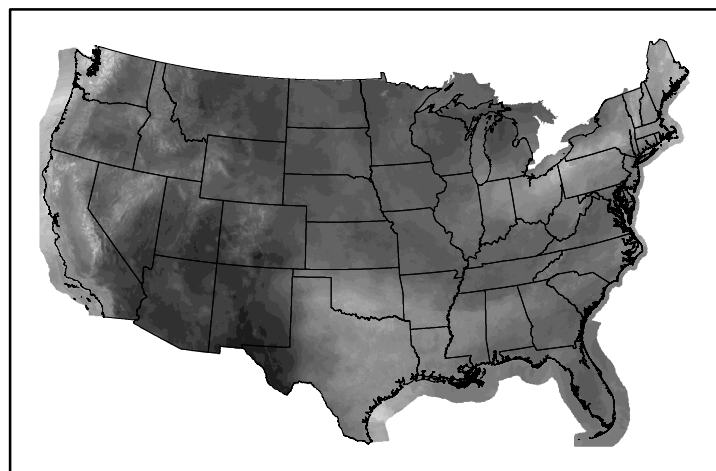
Day 1

2024-04-24


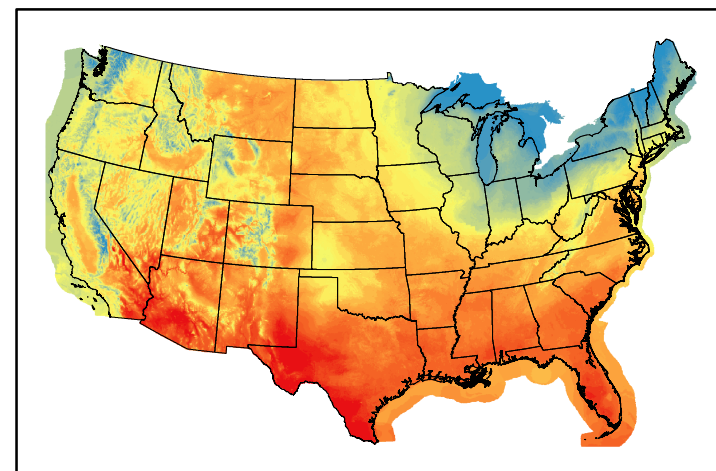
Computed on 2024-04-24



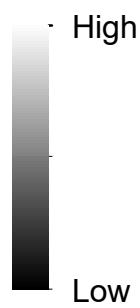
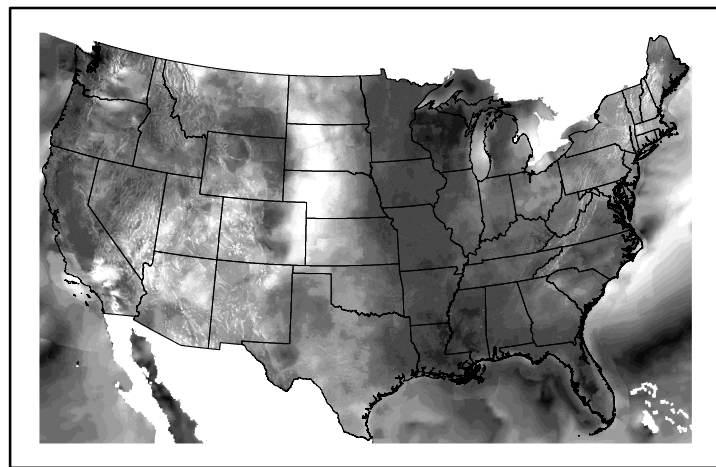
**WFPI**  
fp240424.bil



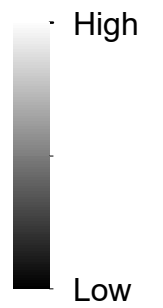
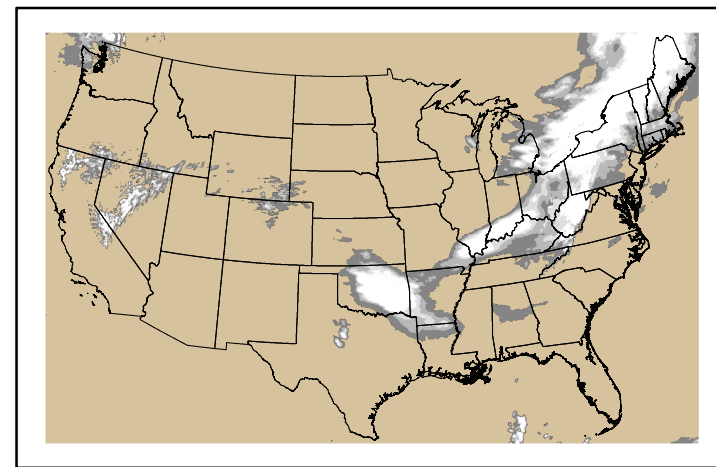
**10hr Fuel Moisture**  
mc10240424.bil




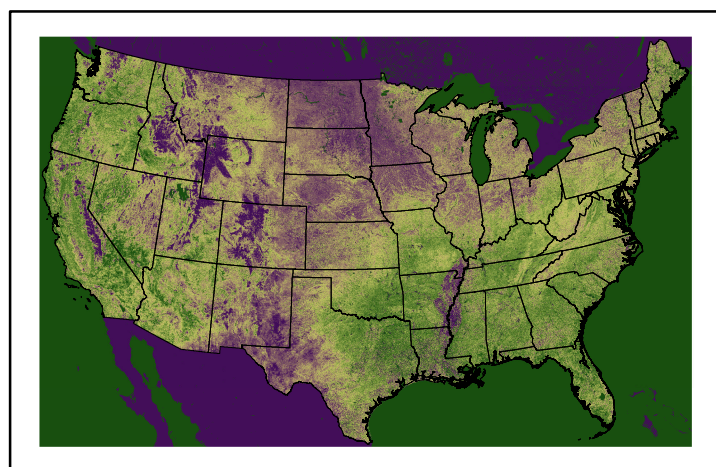
**Dry Bulb Temp**  
temp20240424.bil



**Wind Speed**  
wspd20240424.bil



**Precipitation**  
p24m\_2024042400f024.bil




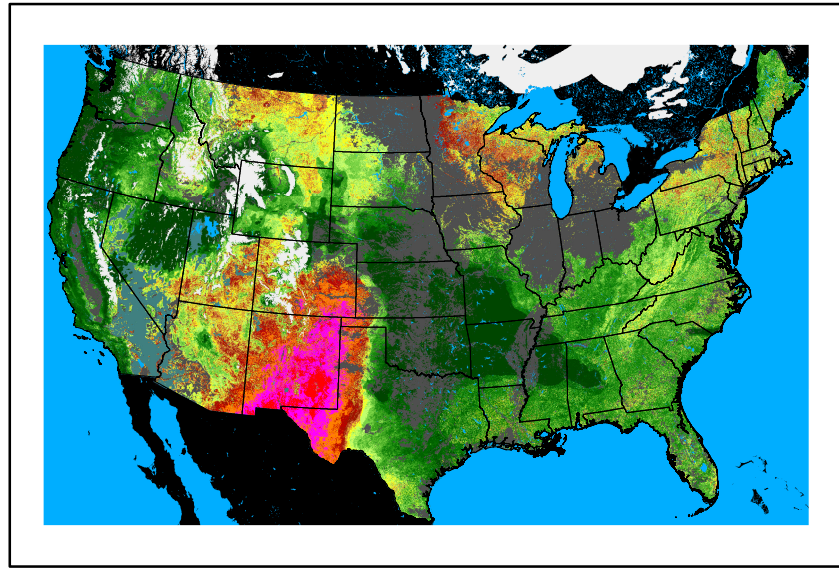
**Greenness**  
us24\_106112wk\_greenness.img

# WFPI & Meteorological Inputs


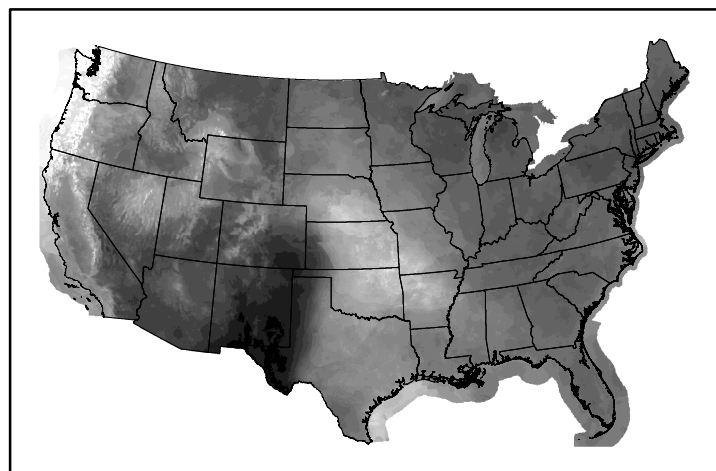
Day 2

2024-04-25


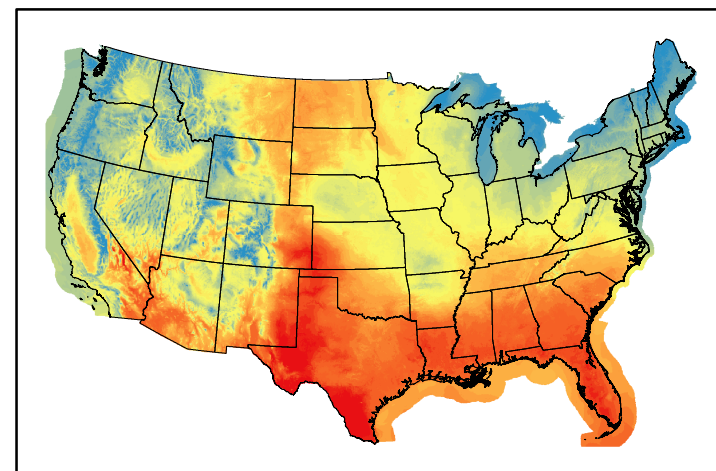
Computed on 2024-04-24



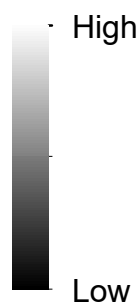
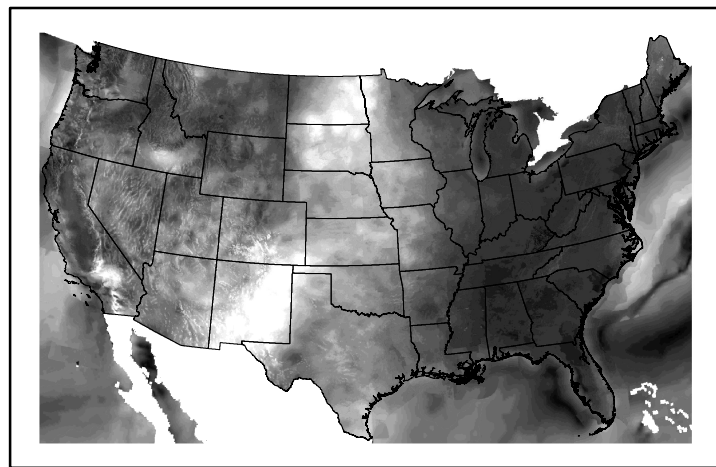
**WFPI**  
fp240425.bil



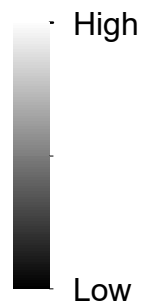
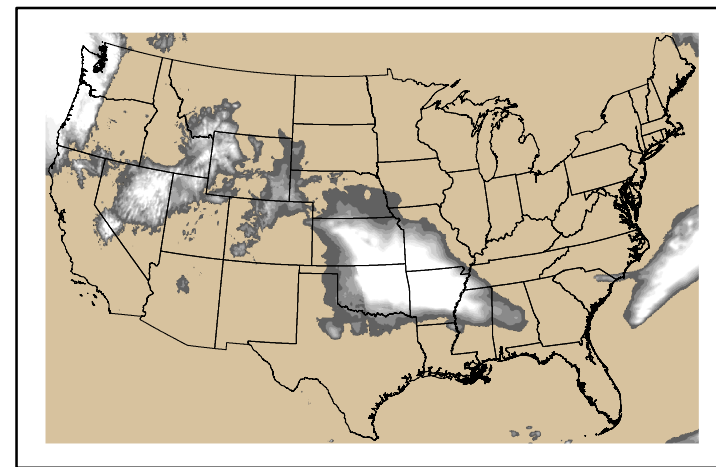
**10hr Fuel Moisture**  
mc10240425.bil




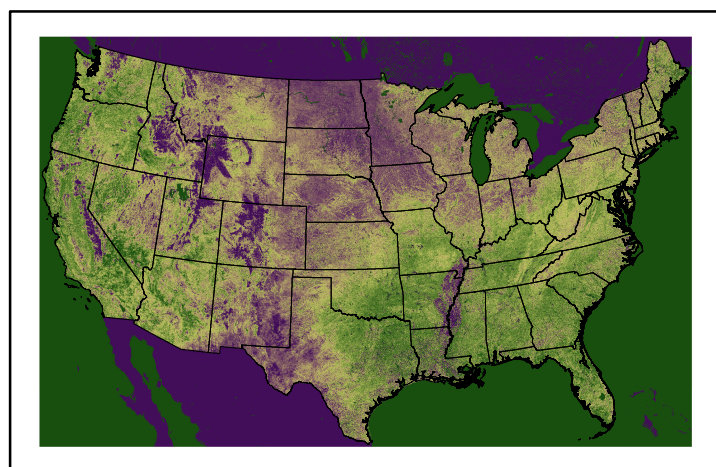
**Dry Bulb Temp**  
temp20240425.bil



**Wind Speed**  
wspd20240425.bil



**Precipitation**  
p24m\_2024042400f048.bil




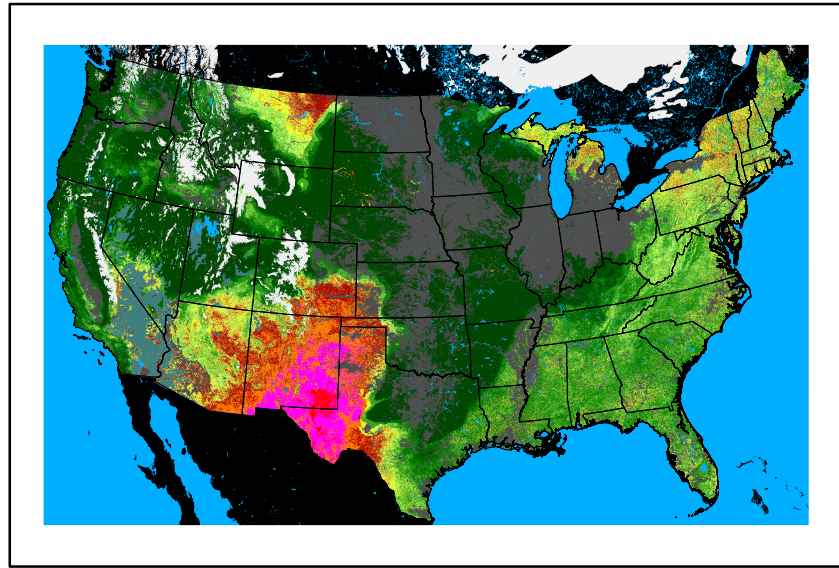
**Greenness**  
us24\_106112wk\_greenness.img

# WFPI & Meteorological Inputs


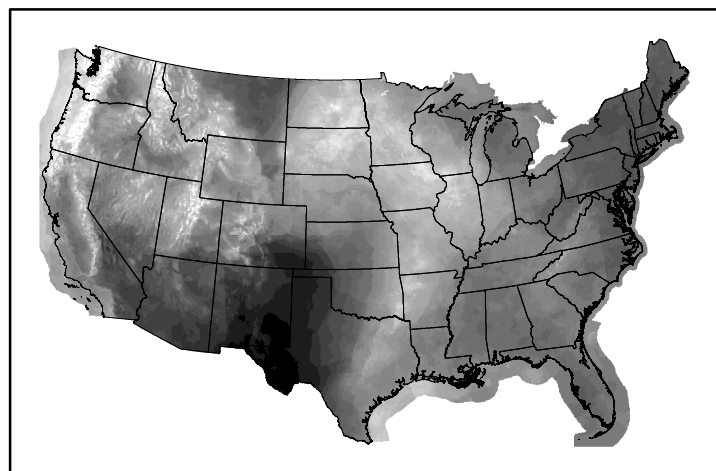
Day 3

2024-04-26

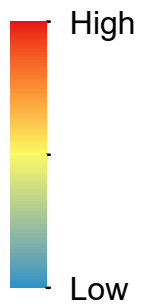
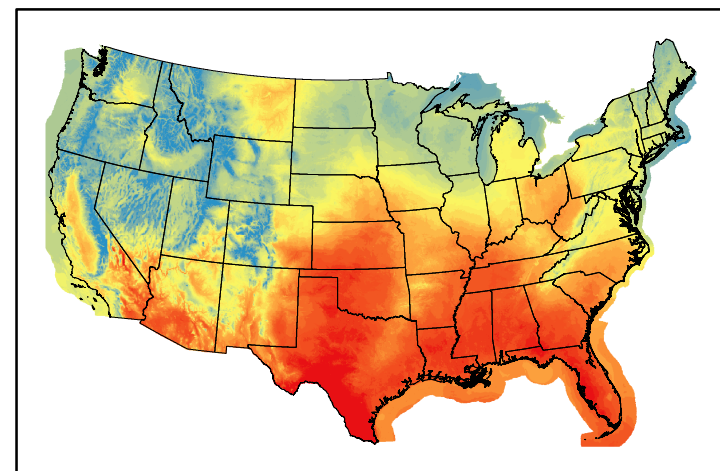
Computed on 2024-04-24



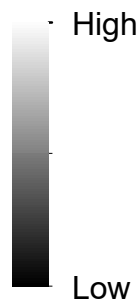
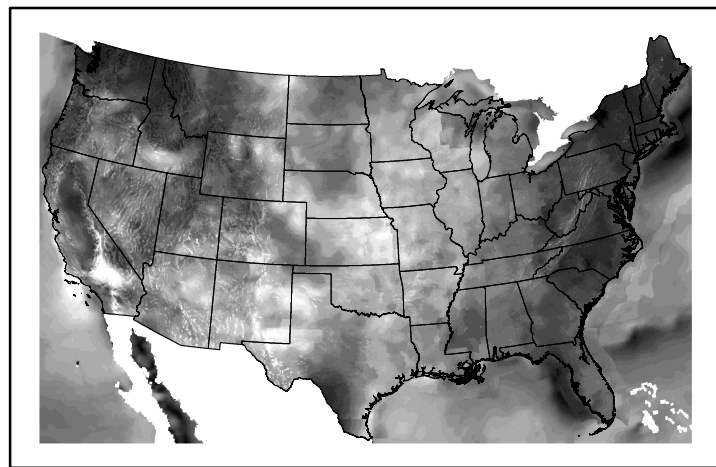
**WFPI**  
fp240426.bil




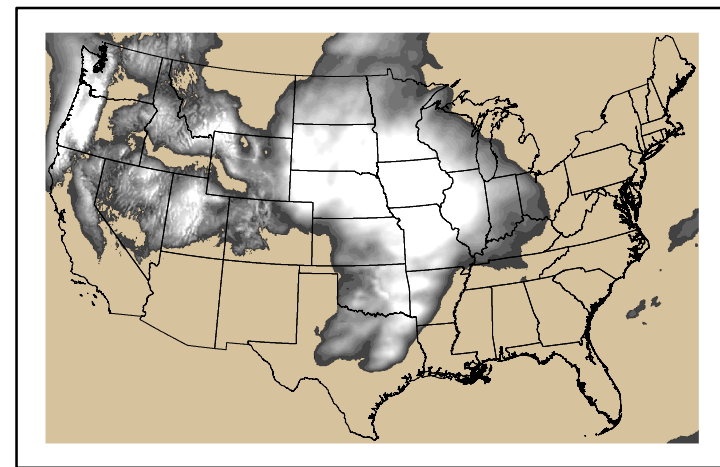
**10hr Fuel Moisture**  
mc10240426.bil




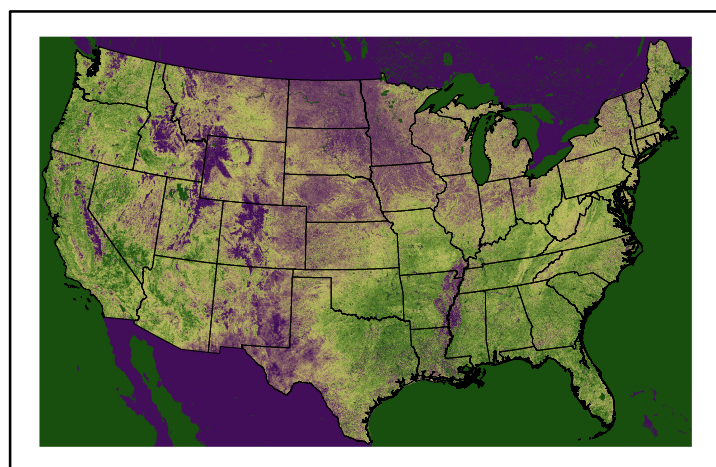
**Dry Bulb Temp**  
temp20240426.bil



**Wind Speed**  
wspd20240426.bil



**Precipitation**  
p24m\_2024042400f072.bil



**Greenness**  
us24\_106112wk\_greenness.img